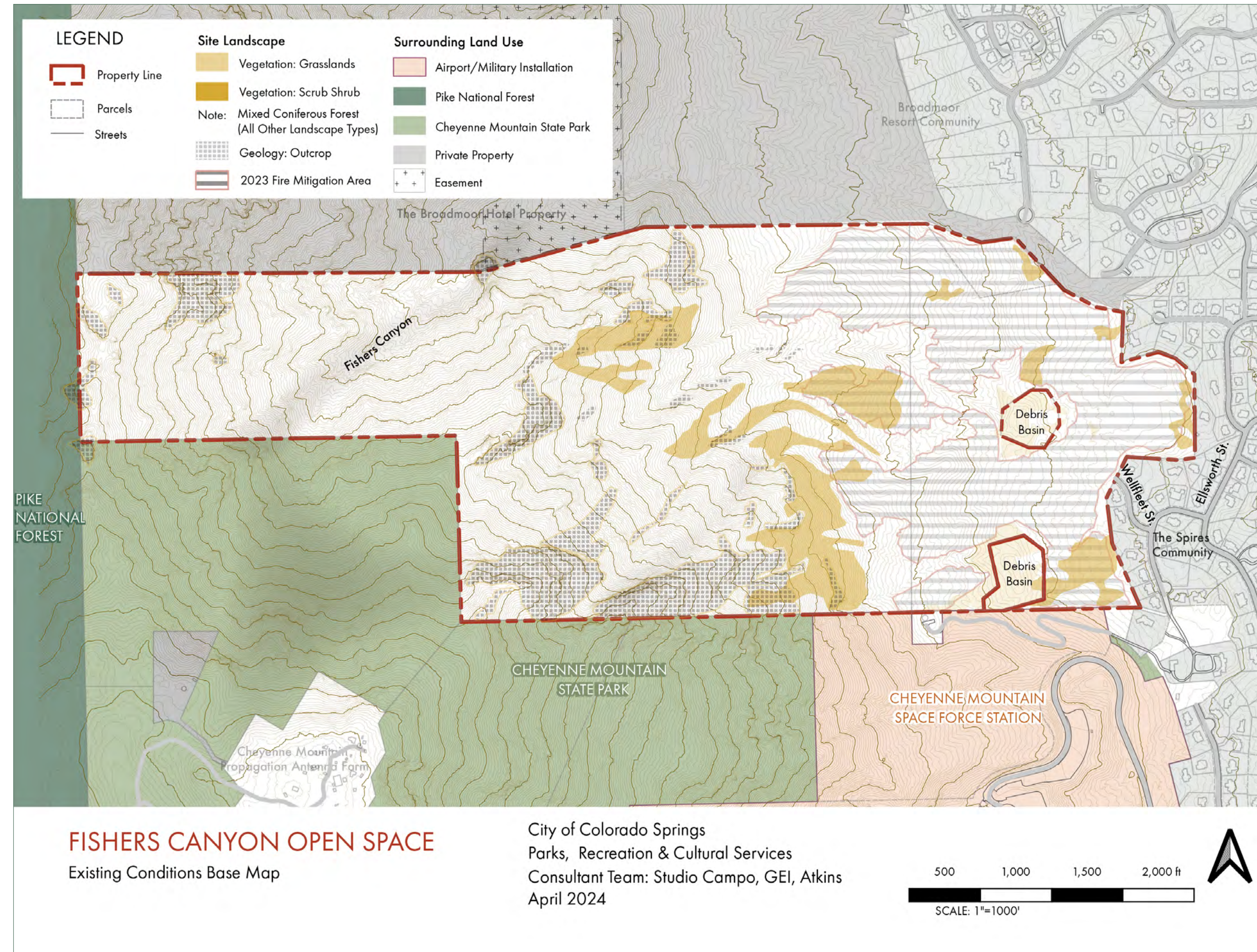


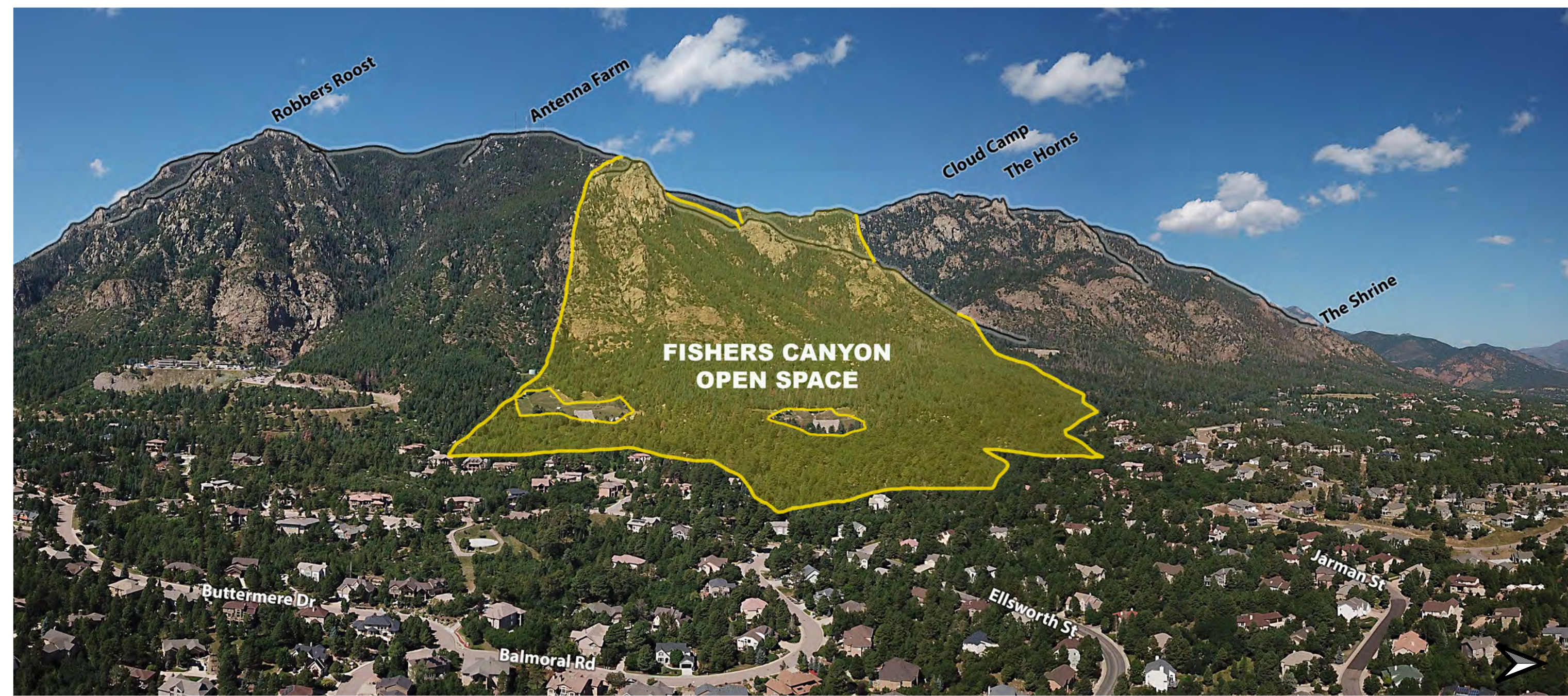
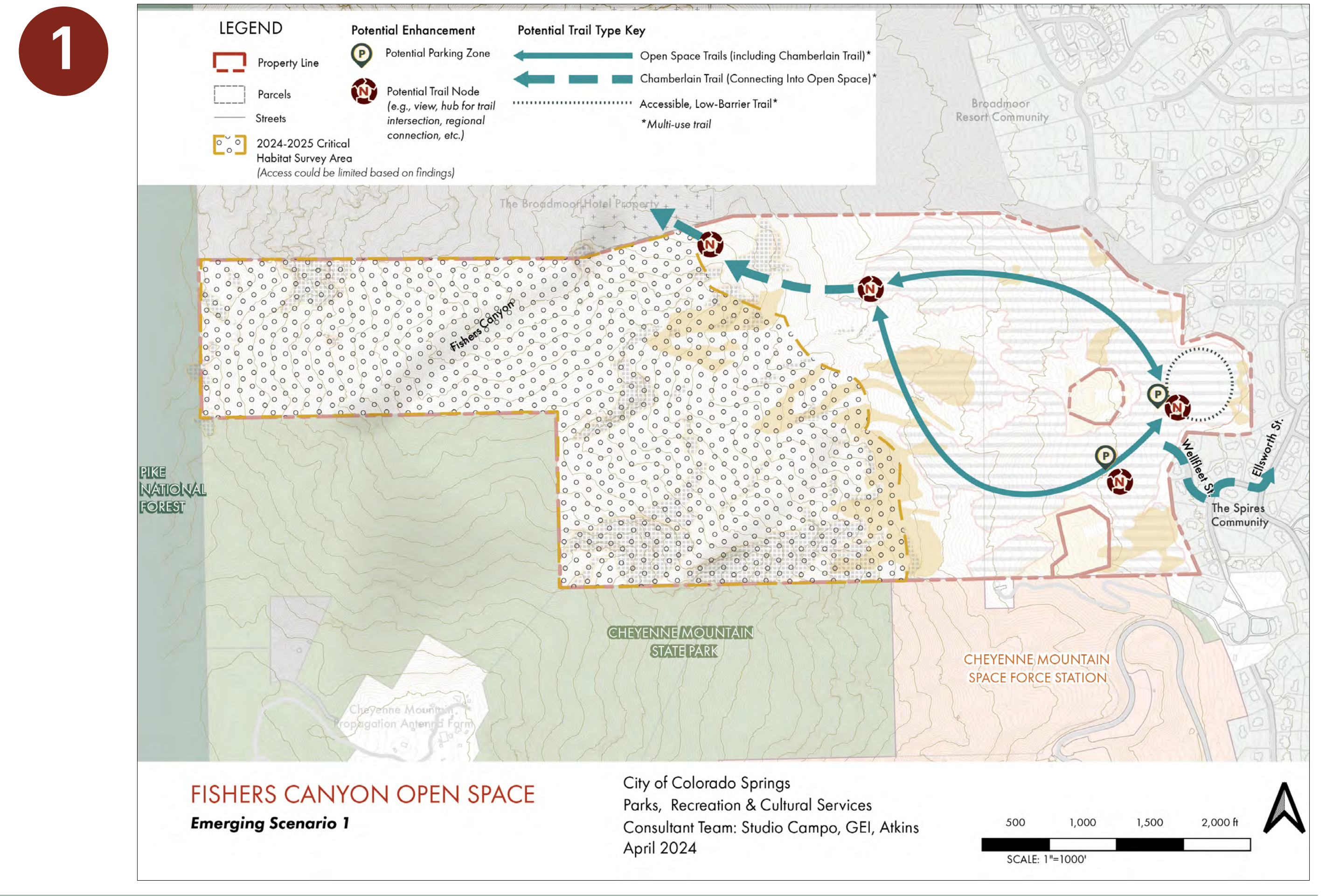
# FISHERS CANYON

## Open Space Master Plan

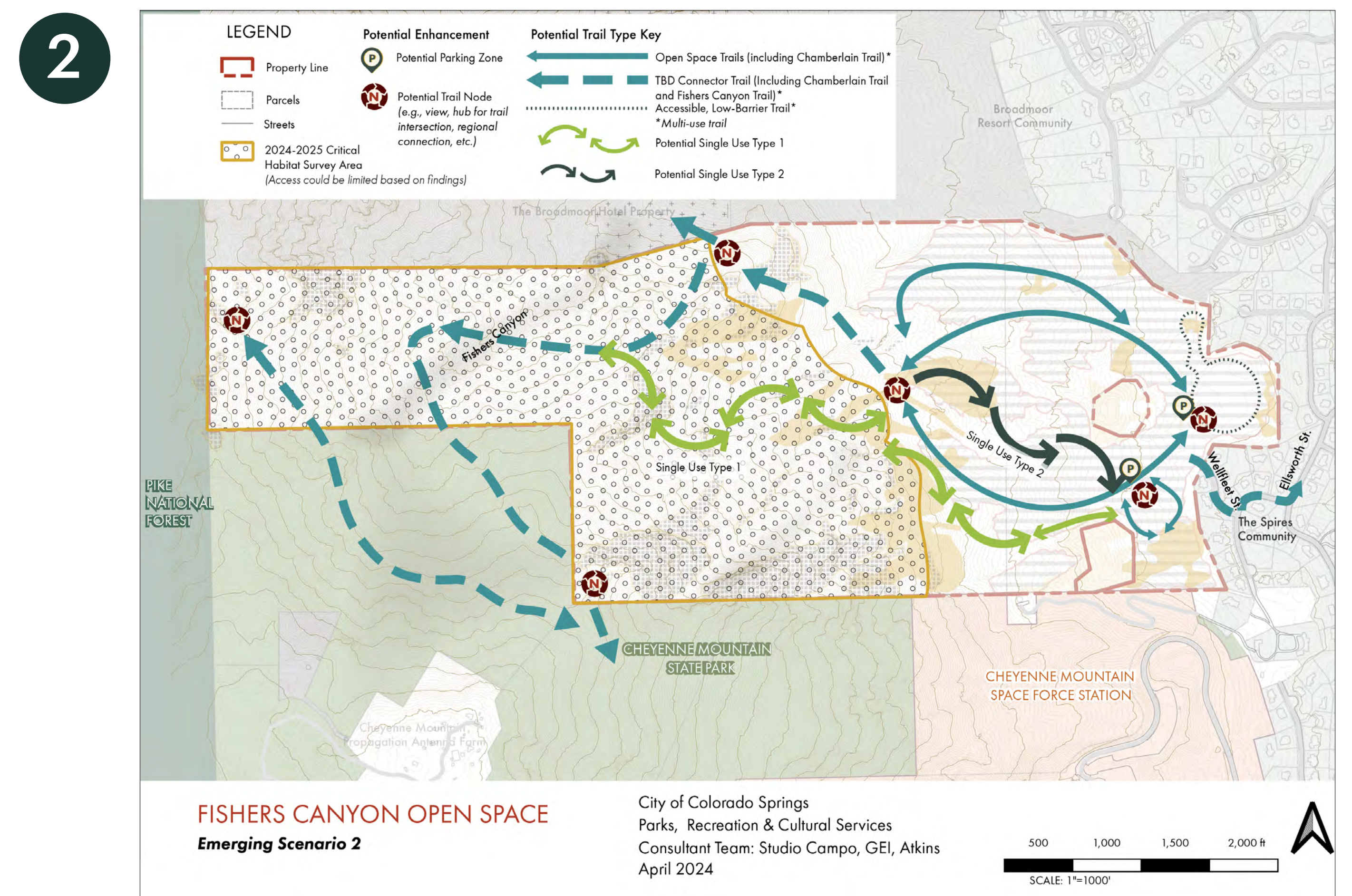
### EXISTING CONDITIONS



### EMERGING SCENARIOS



View of Fishers Canyon Open Space Looking West



# FISHERS CANYON

## Open Space Master Plan

### ACCESS AND PARKING TRADE OFF PRIORITY MAP

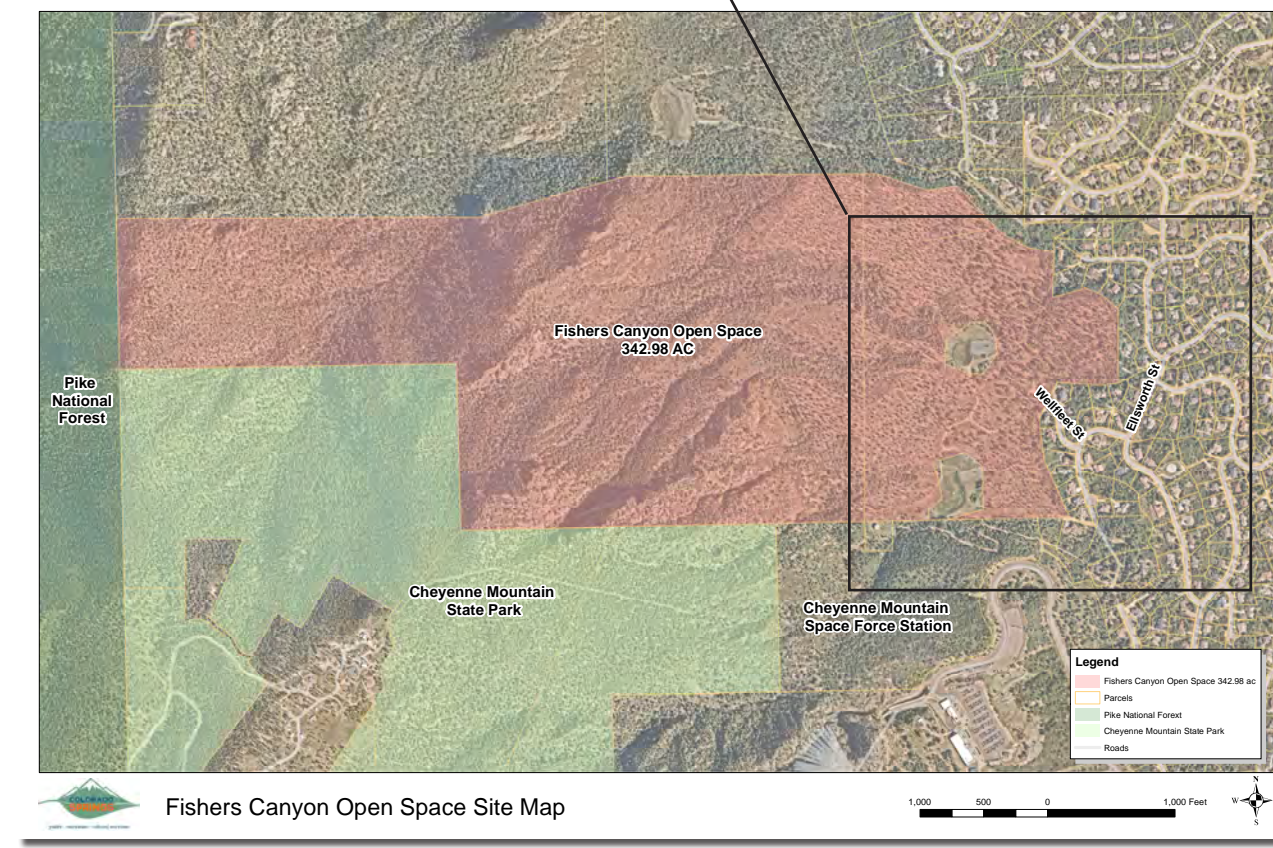
#### REFERENCE MAP



P = Potential Parking Zone

#### POTENTIAL PARKING ZONE

- The zoomed-in image above shows the potential areas for locating parking enhancements at Fishers Canyon Open Space.
- For Fishers Canyon, there is only one public right-of-way access available off of Wellfleet Street in an established residential community.
- The City's open spaces are open only for day-use. Future access to Fishers Canyon will be controlled by a trailhead parking gate (see example photo above from Cottonwood Creek Park).



#### DISCUSSION & POSSIBLE SOLUTIONS

How might we balance providing access to Fishers Canyon Open Space with concerns of overcrowding? Is more or less parking a small or big concern from your group's perspective? Please write any possible solutions your group discussed below:

---

---

---

---

---

---

---

---

---

---

---

---

---

---

---

---

---

---

---

---

---

---

---

MORE PARKING	
	<p><b>Example:</b></p> <p>Please limit parking, a larger parking area would detract from the natural and undeveloped quality of this landscape.</p>
<p><b>Example:</b></p> <p>I'm neutral, but would slightly prefer more parking spaces so I can visit the site.</p>	
SMALL CONCERN	BIG CONCERN
LESS PARKING	
<p><b>Example:</b></p> <p>Please provide enough parking!! I don't want people parking on my street. Having less parking is a big concern to me!</p>	