



Hepworth-Pawlak Geotechnical, Inc.  
10302 South Progress Way  
Parker, Colorado 80134  
Phone: 303-841-7119

Fax: 303-841-7556  
email: hpgeo2@hpgeotech.com

October 2, 2013

Derek Patterson  
Z & R Property Management  
6015 Lehman Drive, #205  
Colorado Springs, Colorado 80918

Subject: Inclinometer Readings  
Spires Broadmoor Debris Dams  
Colorado Springs, Colorado

Dear Mr. Patterson:

On September 26, 2013, readings were recorded at both the north and south Spires debris dam inclinometers. The baseline readings were recorded in November of 2011. The approximate latitude and longitude of the south inclinometer are 38.748759, -104.844531. The approximate latitude and longitude of the north inclinometer are 38.752020, -104.843630. Coordinates listed are in respect to the 1984 World Geodetic System Datum. The attached figures show the readings for both inclinometer installations.

If there are any questions, please feel free to contact us.

Sincerely,

HEPWORTH-PAWLAK GEOTECHNICAL, Inc.

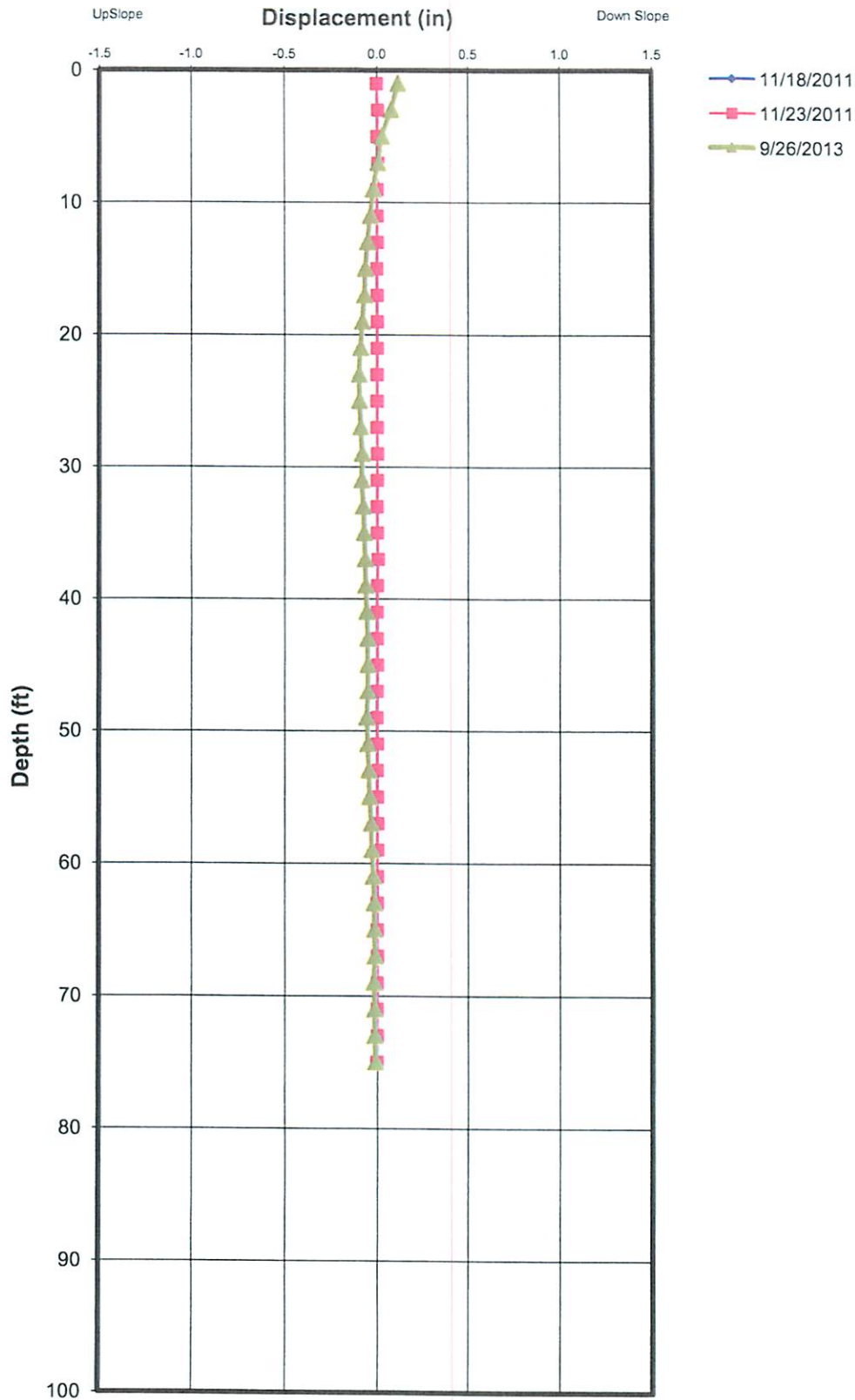
Arben Kalaveshi, P.E.

Attachments: Figures 1 through 6

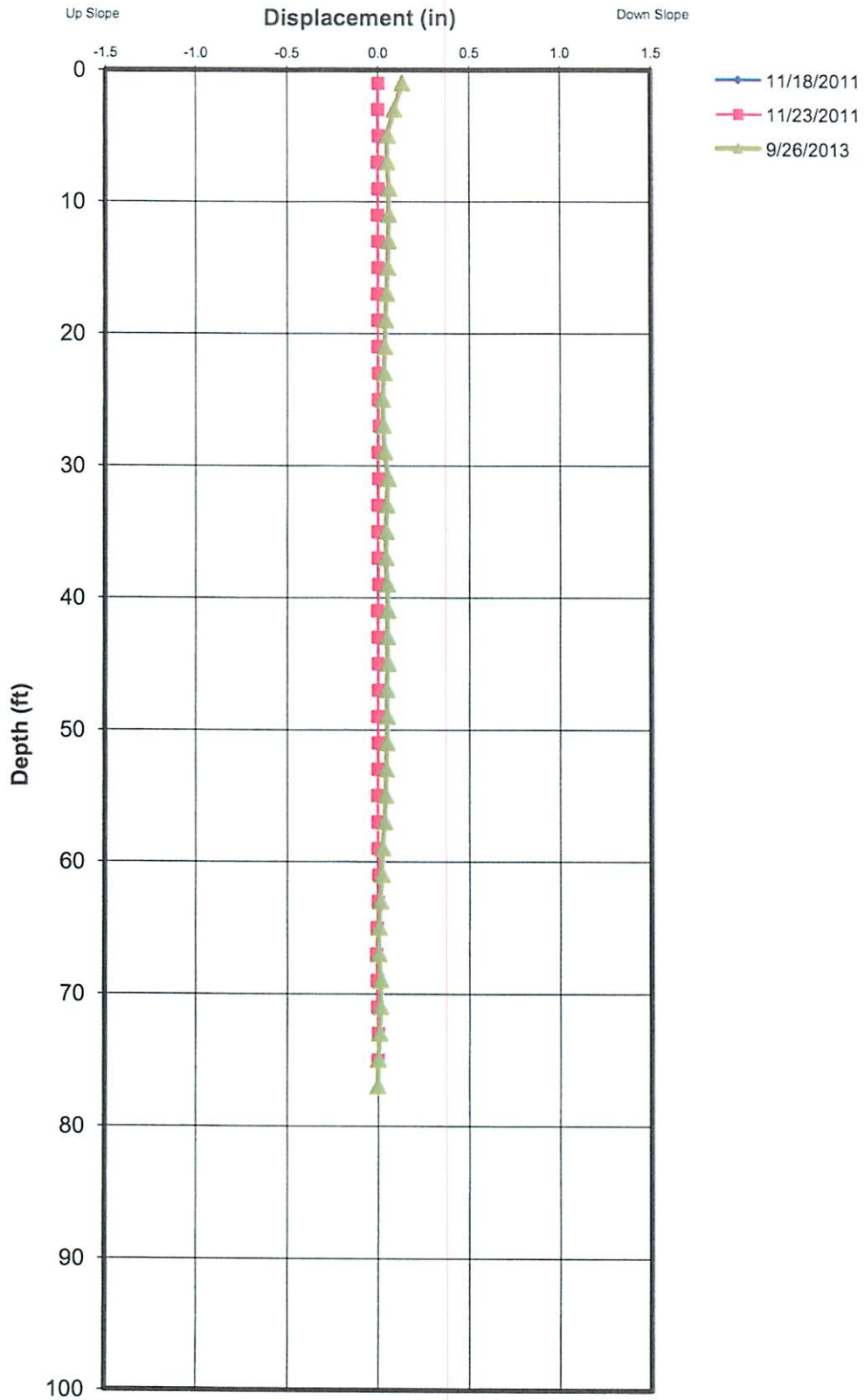
211301B.doc



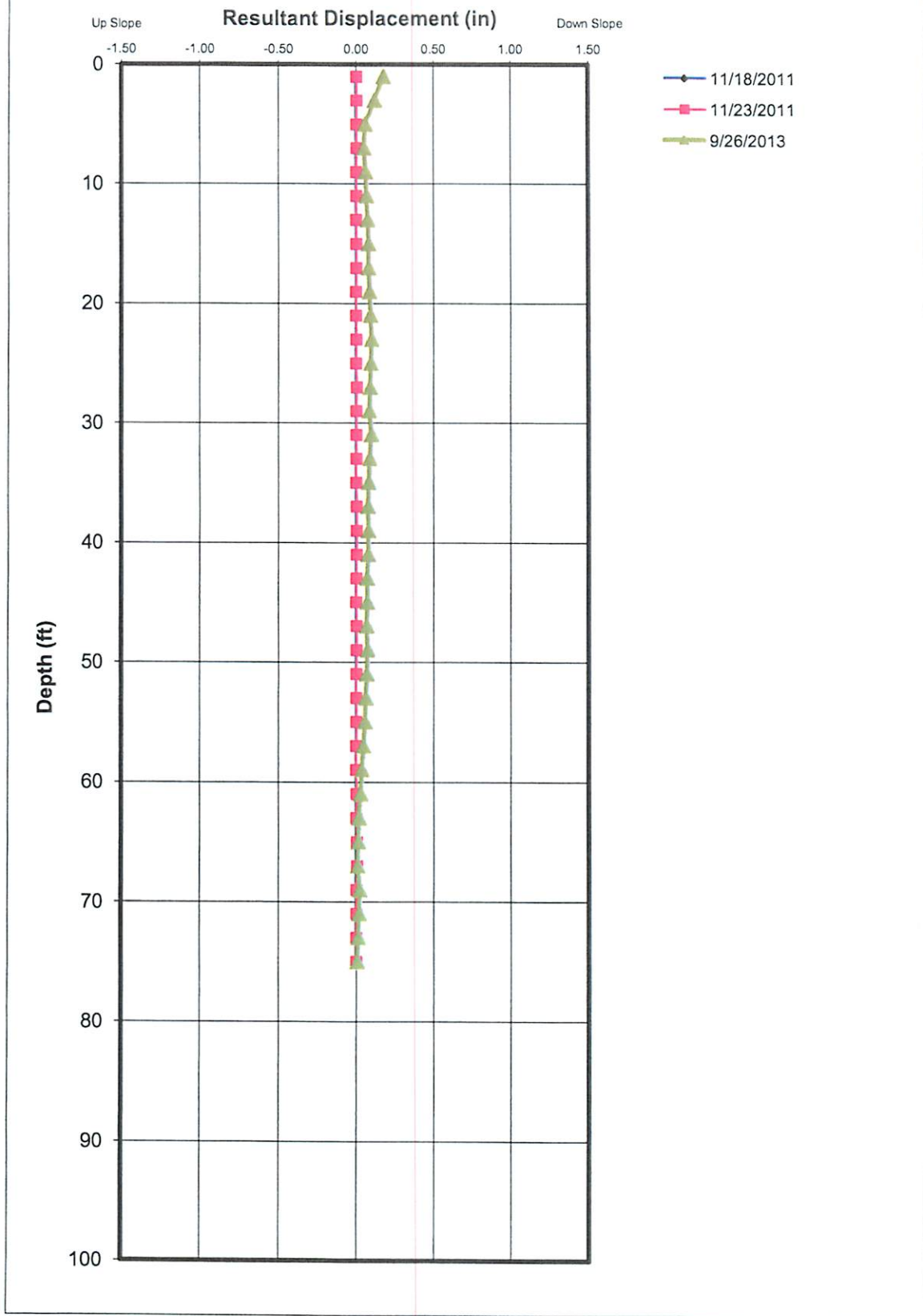
# South Dam Inclinator A-Axis



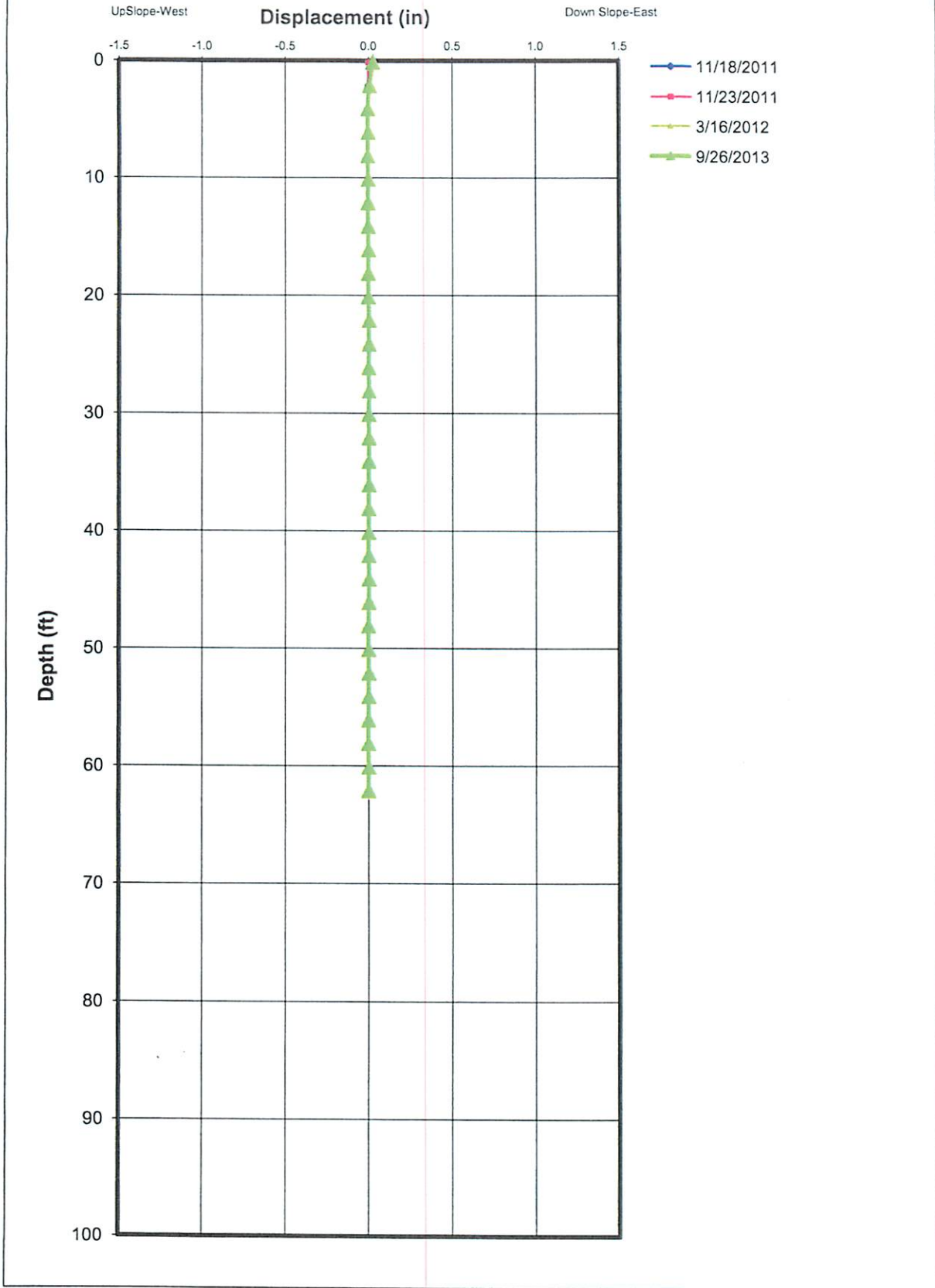
### South Dam Inclinator B-Axis



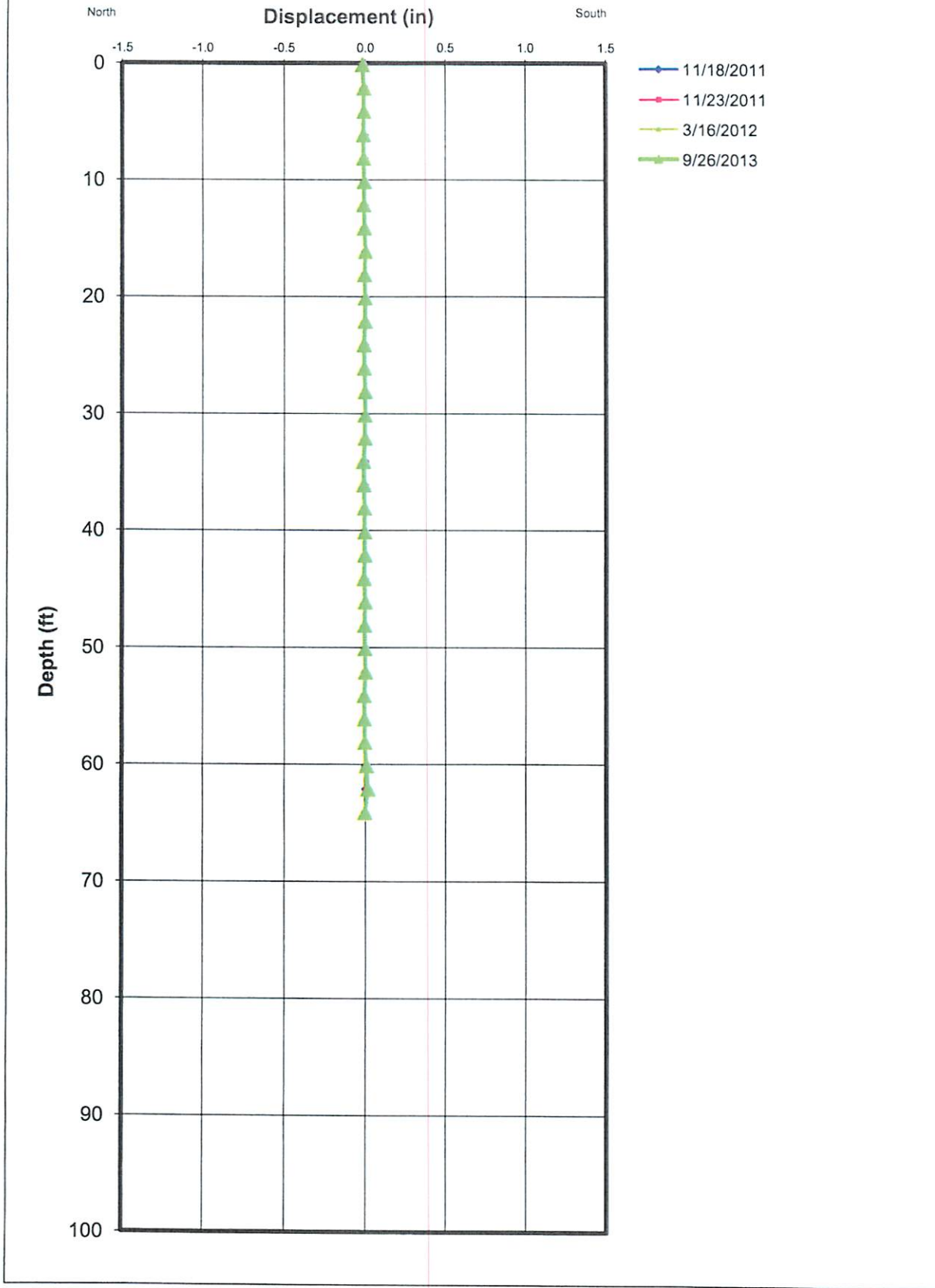
# South Dam Inclinator



# North Dam Inclinator A-Axis



### North Dam Inclinator B-Axis



# North Dam Inclinerometer

## Resultant Displacement (in)

